

# EACC—Bawdsey 15<sup>th</sup> Radar Run & Mopedjumble


## Shortened route for cyclemotors

Sunday 15<sup>th</sup> April 2018. Mopedjumble opens from 9:30am. Run sets off at 11:00am.

Jumble re-opens upon return from run at 2:00pm until 3.30pm.

### Route Directions Outward Leg.

(Miles)(marker) Right from Bromeswell Village Hall. ►








- 0.0  Left at 'T' junction onto A1152.
- 0.1  swing right at fork on B1084 towards Orford.
- 3.5  Right at fork to Butley. *'Butley Clumps' – groups of 4 Beech trees with a Scots Pine in the middle, planted by the monks, most are now cut down to stumps. Butley Priory Gatehouse.*
- 4.9  Right at junction, Hollesley/Butley High Corner, swings left at Butley Abbey
- 7.2  follow road through Capel St Andrew,
- 7.2  continue over crossroads, towards Hollesley/Bawdsey.
- 8.1  Left at Watertower to Hollesley Bay Colony, down 'Woodbridge Walk', up 'Oak Hill', past Prison.
- 9.6  continue over junction, Alderton/Bawdsey, past church.
- 10.1  Left at 'T' junction Alderton/Bawdsey.
- 10.3  Right towards Shottisham, 'Bushy Lane'. (Pink house on corner).
- 11.2  Right at 'T' junction towards Shottisham. Swings left at 'Holy Stile' and continue through Shottisham village.
- 12.7  Straight on at 'T' junction, B1083 towards 'Alderton & Bawdsey'
- 14.3  Right at 'New Cottages' to 'Ramsholt'  
**Caution:** Mud on road.
- 14.5  Right to 'Ramsholt Arms'  
**Caution:** Road Humps.
- 15.3 Road ends at River Deben, Ramsholt Dock and Quay.  
*Ramsholt Arms Pub*

# EACC – Bawdsey 15<sup>th</sup> Radar Run & Mopedjumble

## Shortened route for cyclemotors

### Route directions Return Leg

(Miles)(marker) Out of *Ramsholt Arms* car park and back up road

- 0.8  Right at 'T' junction.
- 1.1  Road swings left to Alderton/Bawdsey, and continue into village
- 2.6  Left at junction B1083, toward Woodbridge/Ipswich.
- 5.3  Left. Follow B1083 Ipswich/Woodbridge. Through Sutton, follow B1083.
- 9.3  Right at roundabout A1152 back to Bromeswell.  
**Caution:** Expect some traffic on this 'A' road section.
- 9.4  Left up Common Lane to Bromeswell.
- 10.0  Right turn at 'T' junction 'School Lane' back to Bromeswell Village Hall.
- 10.4 Return to Village Hall

**Total 25.7 miles.**

### Directions to collecting point at Bromeswell Village Hall. Car Parking outside Hall:

From A12 around Woodbridge, take A1152 from roundabout towards Snape & Rendlesham. Go over Wilford Bridge Crossing to Roundabout, then left following A1152 Snape & Rendlesham. Continue past Common Lane, staying on A1152, and take second left, 'School Lane' to Bromeswell. The **Village Hall is almost immediately on the Left.**  
Mopedjumble traders may set up within the Village Hall or the car park  
The hall will be secured during the period the Run operates, 11am – 2pm.