

EACC 16th Peninsularis Run & Mopedjumble





















Sunday 8th July 2018.

Mopedjumble opens from 9:30am Run sets off at 11:00am.

Jumble re-opens upon return from run 2:00 – 3:30pm.

Route Directions Outward Leg



- (Miles) (marker) Turn left out of car park, and left – Bucklesham Road
- 1.5  Left at Foxhall Green – “Straight Road”.
 - 2  Left on to A1156, **Caution: traffic !** after bridge take centre turning lane
 - 2.3  Right to Nacton Village
 - 3.3  Staggered crossroad at Nacton, bear to left – Levington Road
 - 4.4  Levington cannon, straight ahead, past church, *Ship* Pub on left
To end of Strattonhall Drift road sharp turns left , over crossing.
 - 5.7  Right towards Trimleys & Felixstowe
 - 5.9  Straight ahead on ‘Single Track passing places’ road to Trimley
 - 7.9  Right to Trimley Villages, *Hand in Hand* Pub on left
 - 8.6 
 Left at roundabout to Kirton & straight over next roundabout to Kirton,
road swings to left.
 - 9  Right to Falkenham – ‘Capel Hall Lane’ **Care : mud on road !**
 Road sharp turns left to Falkenham.
 - 10.1  Right to Falkenham.
 - 10.6  Left through Lower Falkenham, follow road to left through Falkenham to Kirton
Keep straight ahead to Kirton Green
 - 11.8  Right – ‘Bucklesham Road’ toward Newbourne, *White Horse* Pub on left
 - 13.7  Right to Newbourne
Caution Blind bends, oncoming vehicles may be in middle of road!
Caution Steep hill descent, test your brakes!
Caution Humpback bridge at bottom of hill, SLOW over this!
Follow road through Newbourne,  *Fox* Pub on left, up hill
 - 15.7  Left at T junction to Waldringfield
Right bends, ...sharp left to Waldringfield – ‘Mill Road’.
 - 17  Right at T junction into Waldringfield to River Deben
Maybush at Walringfield, turn right up to car park in front of pub. 17.4 miles.

EACC 16th Peninsularis Run & Mopedjumble.

Route directions Return Leg



- (Miles)(marker) Turn left out of *Maybush* car park and back up through Waldringfield
- 17.9 →→→ Road turns sharp right through Waldringfield village
- 18.2 →→→ Right at cross junction & Left ←←← – ‘Woodbridge Road’.
- 19.6 ←←← Left at T junction to Waldringfield Heath.
- 20.9 ↑↑↑ Straight over at crossroads **Caution** : **Traffic !** – to Newbourne
- 21.9 →→→ Right at T junction at Newbourne, ‘The Street’, past *Fox* Pub on right
- 22.1 →→→ Right to Brightwell – ‘Ipswich Road’.
- 23.6 ←←← Left at junction to Woodbridge
- 24 ←←← Left to Brightwell/Bucklesham
- 25.3 →→→ Right at school to Bucklesham
Left after *Shannon* Pub, return to Village Hall on right. Total 25.8 miles.

Directions to Assembly Point at Bucklesham Village Hall

A14 headed East toward Felixstowe, Over Orwell Bridge.
Past turn-off for Nacton & Ransomes Europark. Past Orwell Crossing truck stop on left
Exit sliproad A12 North/Martlesham/Lowestoft/**Bucklesham**
Get into Right hand lane down this sliproad onto roundabout
Leave roundabout on second exit to **Bucklesham**
Road comes out opposite a garage that doesn't sell petrol
Right at this T-junction and up through village
Turn up Levington Lane by *Shannon* Pub.
Bucklesham Village Hall 50 yards on right. □□□

Limited parking at Bucklesham Village Hall may be prioritised for Jumble Trader vehicles. Overflow parking is available at the Playing Field – continue up Levington lane and take first right, through gate to Playing Field, unload your bike and ride it round to the Hall.
Complimentary refreshments at hall on arrival.
Traders are welcome to set up any Parts Jumble Stalls within the Village Hall or in the car park. Free pitches – free entry.