

















## EACC 16<sup>th</sup> Coprolite Run & Mopedjumble

Sunday 8<sup>th</sup> September 2019. Mopedjumble opens from 9:30am. Run sets off at 11:15am. Jumble re-opens upon return from run 2 - 3:30pm.

















### Route Directions: Outward Leg

(Miles) (marker)	Turn left out of car park, and right  Kirton/Woodbridge/Felixstowe
0.5 	Right at School.
0.8 	Left to Newbourn and Kirton
1.6 	Right to Kirton.
	Through Kirton Village, past <i>White Horse</i> , past School.
4.4 	Continue over roundabout  to Trimley Villages 
	Continue over 2 mini roundabouts
4.8 	Watch for <i>Half Moon</i> pub on right, and take next Left at roundabout to Trimley/Walton/Felixstowe
6.4 	Left turn into Gulphur Road
7.0 	Follow Gulphur Road past golf range and right at junction
7.6 	Past Gulphur Farm & duck-pond, past Gulphur Hall.
8.3 	Straight on at junction
8.4 	Right at Marsh Lane junction.
9.0 	Left to Bawdsey Ferry, Golf Links Road Past Martello 'T' tower, past Martello 'U' tower
9.8	Ferry Hamlet.
10.0	Road ends at Ferry jetty (10miles).
10.2	<b>Lunch stop back at the <i>Ferry Boat Inn</i>.</b>

**Coprolites** are phosphate nodules, popularly attributed to fossilized dinosaur poo, which were collected on the beach, crushed, and sold as fertilizer. The discovery of this substance in the district of Bawdsey Ferry is attributed to the Rev J S Henslow, Professor of Botany at Cambridge University, who first saw it when he stayed at Felixstowe with his family in 1843. In 1854, a series of letters were published by an unknown gentleman under the *nom-de-plume* of 'Humble Grumble', describing Felixstowe of that time. The people who lived in the cluster of houses at Bawdsey Ferry were, he tells us. Very poor, 'subsisting chiefly on lobsters and Coprolites'.

# EACC 16<sup>th</sup> Coprolite Run

## Route directions: Return Leg

(Miles)	(marker)	Leave Felixstowe Ferry and head back up the road to Felixstowe.
11.1		Bear left at Golf Club
		Continue over <i>Elizabeth Hotel</i> roundabout, past Fire Station over traffic lights
		Continue over traffic light junction through Walton.
		Continue into Trimley St Mary and over both mini roundabouts
15.1		Continue over big roundabout  through and out of Trimley St. Martin <b>DO NOT GO ONTO A14 DUAL CARRIAGEWAY</b>
15.6		Left onto Morston Hall Road, down 'Passing Place' road.
16.9		Left towards Levington Marina.
17.1		Left to Stratton Hall/Marina and over rail crossing Strattonhall Drift.
		Strattonhall Drift swings sharp right towards 'Marina and Levington' past <i>Ship</i> Pub, past church.
18.5		Left at Levington 'cannon junction' to Nacton.
19.6		Staggered crossroad at Nacton bear right through Nacton Village
20.6		Left on to A1156 towards Ipswich, <b>Caution : traffic !</b> After bridge take centre turning lane.
20.9		Right into Straight Road to Foxhall.
21.4		Right at Foxhall Green to Bucklesham.
22.9		Right before <i>Shannon</i> pub to Bucklesham Village Hall on right. Total 22.9 miles (if you rode to the Ferry Jetty).

## Directions to assembly point at Bucklesham Village Hall

**A14 headed east toward Felixstowe, Over Orwell bridge.**

Pass turnoff for Nacton & Ransomes Europark, pass McDonalds on left

**Exit sliproad A12 North Martlesham Lowestoft Bucklesham**

Get into Right hand lane down this sliproad onto roundabout

Leave roundabout on second exit to Bucklesham

Road comes out opposite a motor cycle garage.

Right at this T junction and up through village

Turn up Levington Lane by *Shannon* Pub.

Bucklesham Village Hall is 50yds on right.

**Limited parking at Bucklesham Village Hall may be prioritised for Jumble Trader vehicles.**

**Overflow parking is available at the Playing Field – continue up Levington Lane and take 1<sup>st</sup> right, through gate to playing Field, unload your bike and ride it round to the Hall.**

**Complimentary refreshments at hall on arrival.**

Traders are welcome to set up Jumble Stalls within the Village Hall or in the car park. Free pitches – free entry.