

## EACC 'Kneels Wheels' Route Directions—Outward Leg

Sunday 8<sup>th</sup> November 2020. Start time 11:00 am.

**CODDENHAM COMMUNITY CENTRE WILL BE LOCKED WHILE WE'RE ON THE RIDE**









### Miles marker

|      |      |   |
|------|------|---|
|      |      | Turn left out of car park onto School Lane  |
| 0.1  | ←←←← | Left at T Junction onto B1078.  |
| 1.1  | →→→→ | Right onto Rectory Road signposted 'Barham, Claydon'.   |
| 1.8  | ←←←← | Sharp left at Rectory Cottages signposted 'Barham'.   |
| 1.9  | →→→→ | Right at T Junction onto Bulls Road signposted 'Henley'.  |
| 2.9  | ←←←← | Sharp left at double-dashed white line Junction onto Bell's Cross Road signposted 'Henley, Ashbocking'. |
| 3.4  | ↑↑↑↑ | Crossroads at <i>Cross Keys</i> Pub signposted 'Ashbocking, Otley'.                                     |
| 4.4  | ←←←← | Left at T Junction.   |
| 5.4  | →→→→ | Right at Give Way signposted 'Ashbocking, Otley College'.   |
| 7.0  | →→→→ | Right signposted 'Grundisburgh' passing Otley College on LHS.   |
| 8.5  | →→→→ | Right at crossroads signposted 'Tuddenham, Ipswich'.  |
| 11.1 | →→→→ | Right at Give Way signposted 'Ipswich' passing <i>Fountain</i> pub LHS.                                 |
| 11.2 | →→→→ | Sharp right signposted 'Westerfield'.<br><b>Caution</b> : tight bends obscuring oncoming traffic !      |
| 12.2 | →→→→ | Right on Church Lane signposted 'Westerfield'.  |
| 12.5 | ↑↑↑↑ | Crossroads in Westerfield onto Lower Road signposted 'Henley'.  |
| 13.4 | →→→→ | Right at T Junction onto Henley Road (look for derestricted sign).                                      |
| 14.9 | ←←←← | Left at T Junction towards Claydon signposted 'Rede Lane'.  |
| 17.0 | ←←←← | Right into <i>Crown</i> pub entrance just before T Junction   |

**Lunch stop at the *Crown* public house—opens 11:30 am for lunch.**

## EACC 'Kneels Wheels' Route directions–Return Leg

### Miles marker

|      |   |   |
|------|---|---|
|      |   | Turn right out of the Crown car park                      |
| 17.0 |  | Right at T Junction onto Norwich Road then:               |
|      |  | Through Claydon Village                                   |
|      |  | Through Barham Village                                    |
| 18.0 |  | Right onto Sandy Lane signposted 'Coddenham'.             |
| 19.0 |  | Right onto Rectory Road signposted 'Hemingstone'.         |
| 19.7 |  | Left at T Junction signposted 'Coddenham B1078'.          |
| 20.5 |  | Right at Coddenham Grocers store onto School Lane.        |
| 20.6 |  | Right onto Mary Day Close into Community Centre car park. |

Total 20.6 miles

## Directions to Coddenham Community Centre.

### A14 Northbound

Leave A14 at B1113 Junction, signposted 'Great Blakenham' - brown sign 'Suffolk Water Park'.

Stay in right hand lane. Right at roundabout, signposted 'Claydon', passing under the A14. Straight on through Claydon Village past a long row of terraced houses and shops on the right.

Look for 40mph sign just after Claydon Village. Take right turn into Sandy Lane, signposted "Coddenham", after a further ½ mile. Carry straight on to the end of this road (1½ miles) then turn right towards Coddenham. Turn left after approx ¼ mile onto School Lane looking for grocery store on the left. Coddenham Community Centre is located on School Lane a few hundred yards via Mary Day Close on the right.

### A14 Southbound

Leave A14 at A140 Junction Signposted 'Norwich'. Stay in left hand lane. Left at roundabout, signposted "Norwich". Take next right, signposted 'Coddenham B1078'. Carry straight on for 1½ miles to Coddenham. Turn left onto School Lane after the church, looking for grocery store on the left. Coddenham Community Centre is located on School Lane a few hundred yards via Mary Day Close on the right.