
















# EACC–Bawdsey 17<sup>th</sup> Radar Run & Mopedjumble

Sunday 10<sup>th</sup> April 2022.

Mopedjumble opens from 9:30am. Run sets off at 11:00am. Jumble re-opens upon return from run at 2:00pm until 3.30pm.














## Route Directions **Outward Leg.**

- (Miles)(marker) Right from Bromeswell Village Hall. ►
- 0.1  Left at T-junction onto A1152.
  - 0.1  swing right at fork on B1084 towards Orford.
  - 3.5  Right at fork to Butley. *'Butley Clumps' – groups of 4 Beech trees with a Scots Pine in the middle, planted by the monks, most are now cut down to stumps. Butley Priory Gatehouse.*
  - 4.9  Right at junction, Hollesley/Butley High Corner, swings left at Butley Abbey  
 follow road through Capel St Andrew
  - 7.2  continue over crossroads, towards Hollesley/Bawdsey.
  - 8.1  Left at Water tower to Hollesley Bay Colony, down Woodbridge Walk, up Oak Hill, past Prison.
  - 9.6  Left at junction to Shingle Street. *Road ends at Martello 'A-A' Tower. Foundations of 'The Lifeboat Inn', blown up by Barnes Wallis. Martello 'Z' tower in distance to South.*
  - 11.4 **Regroup.** Turn around and follow the road back to junction.
  - 13.1  Left at junction, Alderton/Bawdsey, past church.
  - 13.6  Left at 'T' junction Alderton/Bawdsey.
  - 13.8  Right towards Shottisham/Woodbridge, 'Bushey Lane'. (grey house on corner).
  - 14.7  Right at T-junction towards Shottisham. Swings left at 'Holy Stile' and continue through Shottisham village.
  - 16.2  Straight on at T-junction, B1083 towards Alderton/Bawdsey
  - 16.8  Right at 'New Cottages' to Ramsholt  
**Caution:** Mud on road.
  - 18.0  Right to **Ramsholt Arms**  
**Caution:** Road Humps.
  - 18.8 Road ends at River Deben, Ramsholt Dock and Quay.  
*Ramsholt Arms Pub*

## EACC – Bawdsey 17<sup>th</sup> Radar Run & Mopedjumble

### Route directions **Return Leg**

(Miles)(marker) Out of *Ramsholt Arms* car park and back up road

- 0.8  Right at T-junction.
- 1.1  Road swings left to Alderton/Bawdsey, and continue into village
- 2.6  Right at junction to Bawdsey Village. *Alderton Hall on right.*
- 3.4  First left in Bawdsey Village, ‘Redhouse Lane’.
- 4.0  Left down East Lane, past farm to beach. *Martello ‘W’ Tower to the South. To the North, Martello ‘Y’, and ‘Z’ Towers and beyond, ‘A-A’ Tower back at Shingle Street.*
- 4.4 **Regroup.** Turn around and go back up East Lane.
- 5.1  Bear left at School junction on East Lane
- 5.2  Left at T-junction towards ‘Bawdsey Ferry’
- 7.0 continue till road ends at Bawdsey Manor, River Deben and ferry quay. *Bawdsey Manor was where the first Radar systems were developed. Martello ‘U’ Tower across river at Felixstowe Ferry Hamlet, Martello ‘T’ Tower beyond along coast.*
- Regroup.** Turn around and follow road back through Bawdsey to Alderton
- 10.1  Left at junction towards Shottisham.
- 10.2  Right at junction B1083, toward Woodbridge/Ipswich.
- 12.9  Left. Follow B1083 Ipswich/Woodbridge. Through Sutton, follow B1083.
- 16.9  Right at roundabout A1152 back to Bromeswell.  
**Caution:** Expect some traffic on this ‘A’ road section.
- 17.0  Left up Common Lane to Bromeswell.
- 17.6  Right turn at T-junction ‘School Lane’ back to Bromeswell Village Hall.
- 18.0 Return to Village Hall

**Total 36.8 miles.**

#### **Directions to collecting point at Bromeswell Village Hall. Car Parking outside Hall:**

From A12 around Woodbridge, take A1152 from roundabout towards Snape & Rendlesham. Go over Wilford Bridge Crossing to Roundabout, then left following A1152 Snape & Rendlesham. Continue past Common Lane, staying on A1152, and take second left, ‘School Lane’ to Bromeswell. **The Village Hall is almost immediately on the Left.**

Mopedjumble traders may set up within the Village Hall or the car park.  
The hall will be secured during the period the Run operates, 11am – 2pm.