


















EACC 'Kneels Wheels' Route Directions—Outward Leg

Sunday 7th November 2021. Start time 11:00 am.

CODDENHAM COMMUNITY CENTRE WILL BE LOCKED WHILE WE'RE ON THE RIDE









Miles marker

		Turn left out of car park onto School Lane
0.1		Left at T Junction onto B1078.
1.1		Right onto Rectory Road signposted 'Barham, Claydon'.
1.8		Sharp left at Rectory Cottages signposted 'Barham'.
1.9		Right at T Junction onto Bulls Road signposted 'Henley'.
2.9		Sharp left at double-dashed white line Junction onto Bell's Cross Road signposted 'Henley, Ashbocking'.
3.4		Crossroads at <i>Cross Keys</i> Pub signposted 'Ashbocking, Otley'.
4.4		Left at T Junction.
5.4		Right at Give Way signposted 'Ashbocking, Otley College'.
7.0		Right signposted 'Grundisburgh' passing Otley College on LHS.
8.5		Right at crossroads signposted 'Tuddenham, Ipswich'.
11.1		Right at Give Way signposted 'Ipswich' passing <i>Fountain</i> pub LHS.
11.2		Sharp right signposted 'Westerfield'. Caution : tight bends obscuring oncoming traffic !
12.2		Right on Church Lane signposted 'Westerfield'.
12.5		Crossroads in Westerfield onto Lower Road signposted 'Henley'.
13.4		Right at T Junction onto Henley Road (look for derestricted sign).
14.9		Left at T Junction towards Claydon signposted 'Rede Lane'.
17.0		Right into <i>Crown</i> pub entrance just before T Junction

Lunch stop at the *Crown* public house—opens 11:30 am for lunch.

EACC 'Kneels Wheels' Route directions–Return Leg

Miles marker

		Turn right out of the Crown car park
17.0		Right at T Junction onto Norwich Road then:
		Through Claydon Village
		Through Barham Village
18.0		Right onto Sandy Lane signposted 'Coddtenham'.
19.0		Right onto Rectory Road signposted 'Hemingstone'.
19.7		Left at T Junction signposted 'Coddtenham B1078'.
20.5		Right at Coddtenham Grocers store onto School Lane.
20.6		Right onto Mary Day Close into Community Centre car park.

Total 20.6 miles

Directions to Coddtenham Community Centre.

A14 Northbound

Leave A14 at B1113 Junction, signposted 'Great Blakenham' - brown sign 'Suffolk Water Park'.

Stay in right hand lane. Right at roundabout, signposted 'Claydon', passing under the A14. Straight on through Claydon Village past a long row of terraced houses and shops on the right.

Look for 40mph sign just after Claydon Village. Take right turn into Sandy Lane, signposted "Coddtenham", after a further ½ mile. Carry straight on to the end of this road (1½ miles) then turn right towards Coddtenham. Turn left after approx ¼ mile onto School Lane looking for grocery store on the left. Coddtenham Community Centre is located on School Lane a few hundred yards via Mary Day Close on the right.

A14 Southbound

Leave A14 at A140 Junction Signposted 'Norwich'. Stay in left hand lane. Left at roundabout, signposted "Norwich". Take next right, signposted 'Coddtenham B1078'. Carry straight on for 1½ miles to Coddtenham. Turn left onto School Lane after the church, looking for grocery store on the left. Coddtenham Community Centre is located on School Lane a few hundred yards via Mary Day Close on the right.